


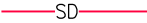
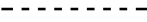










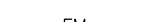







**LOT 18**  
15.83 ACRES

LOT AREAS (ACRES)					
NO.	GROSS	UTILITY CORRIDOR	W.Q. BASIN	SEWER PUMP STATION	NET USABLE AREA
18	15.83	--	--	--	15.83

**LEGEND**

- WATER QUALITY BASIN 
- UTILITY CORRIDOR 
- SEWER PUMP STATION 
- STORM DRAIN 
- SUBDRAIN 
- SD CLEANOUT 
- CURB INLET 
- FIRE SERVICE 
- DOMESTIC WATER SERVICE 
- IRRIGATION SERVICE 
- FIRE HYDRANT 
- AIR RELEASE VALVE 
- BLOW OFF 
- SEWER SERVICE 
- SEWER MANHOLE 
- SEWER FORCE MAIN 
- H.P. GAS SERVICE 
- TELCOM SERVICE 
- ELECTRIC SERVICE 
- UTILITY STRUCTURE 
- STREET LIGHT 

SCALE 1"=100'  
